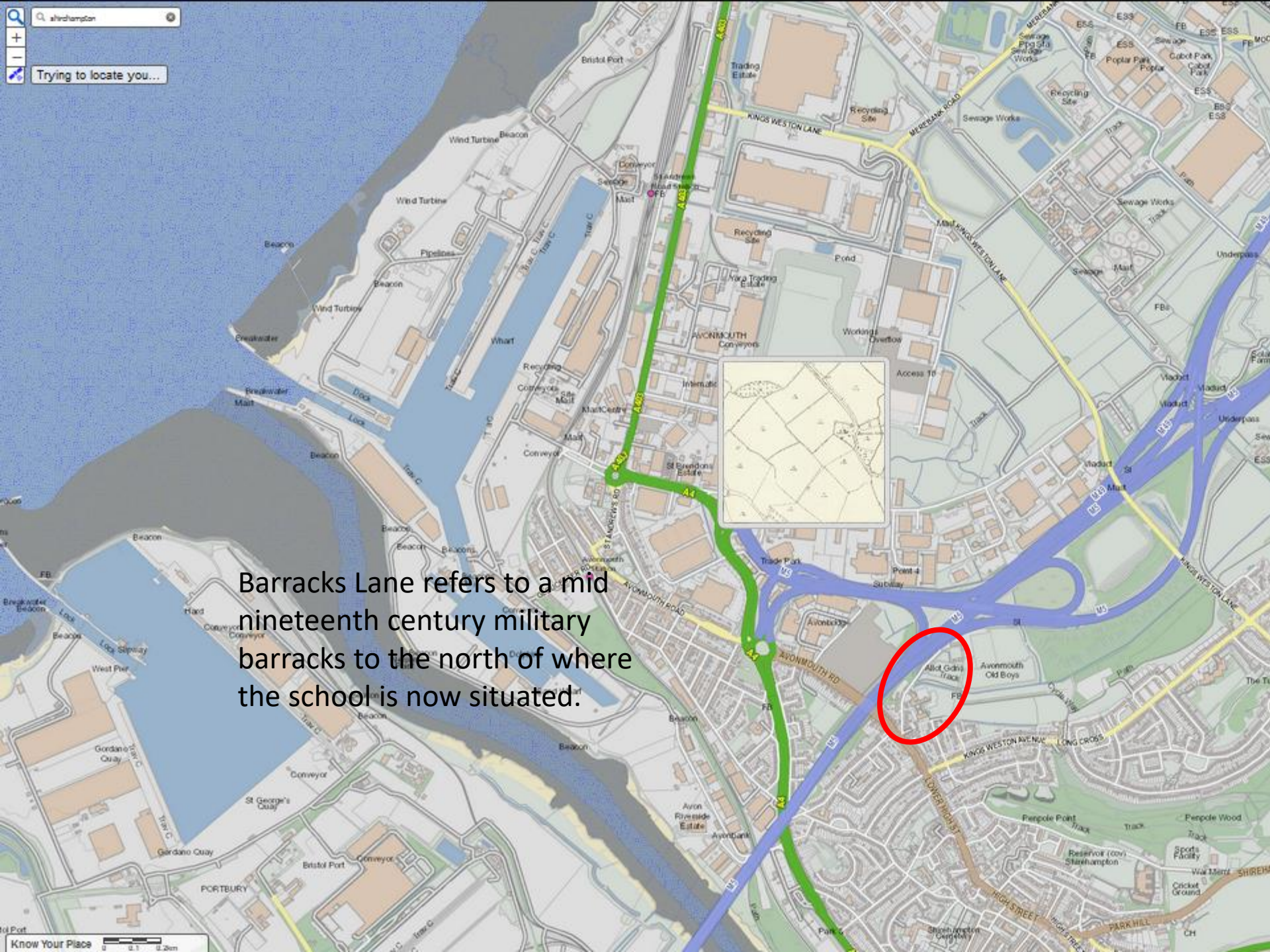


shreamston

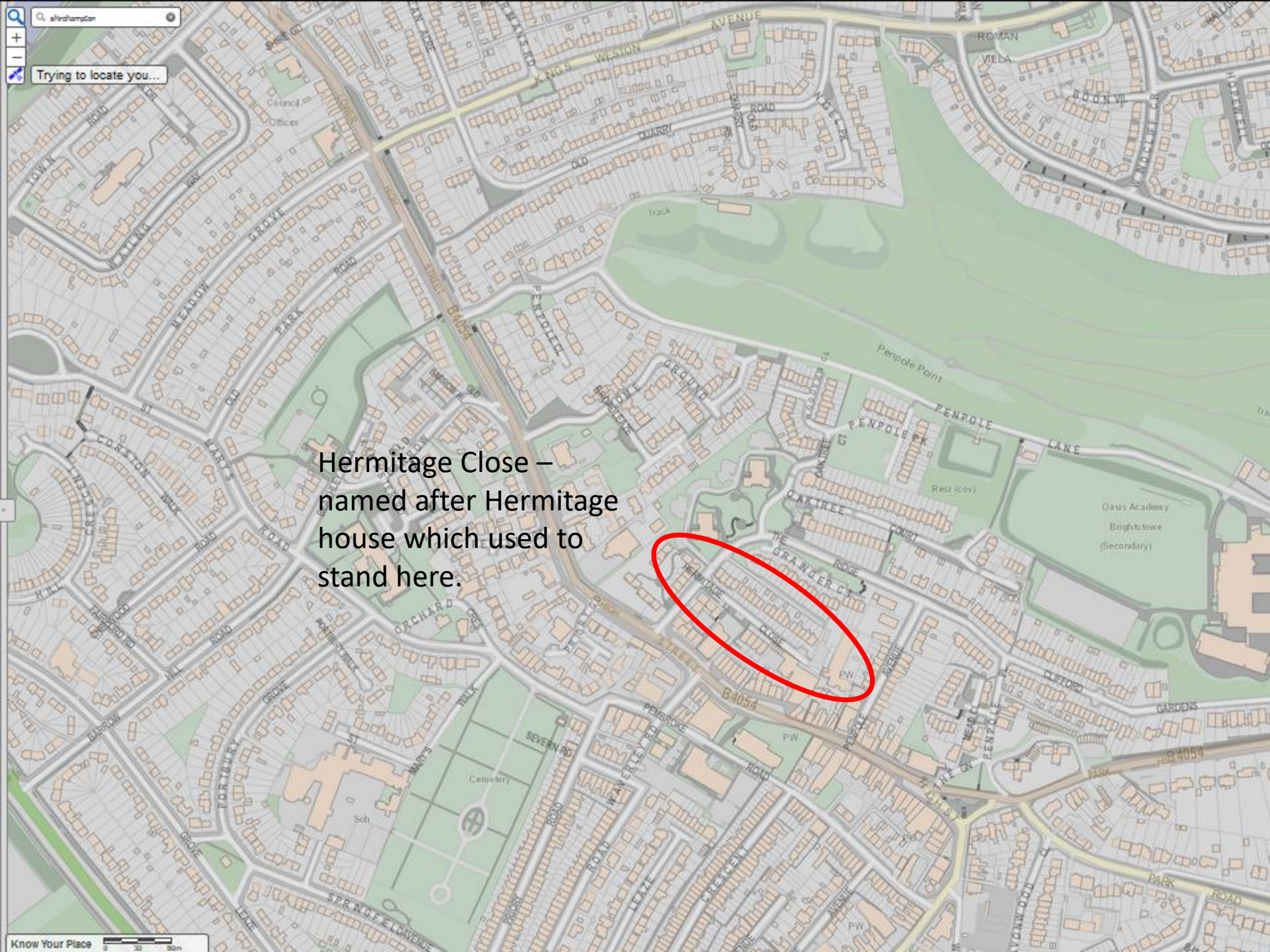
Trying to locate you...

Know Your Place 0 50 100m



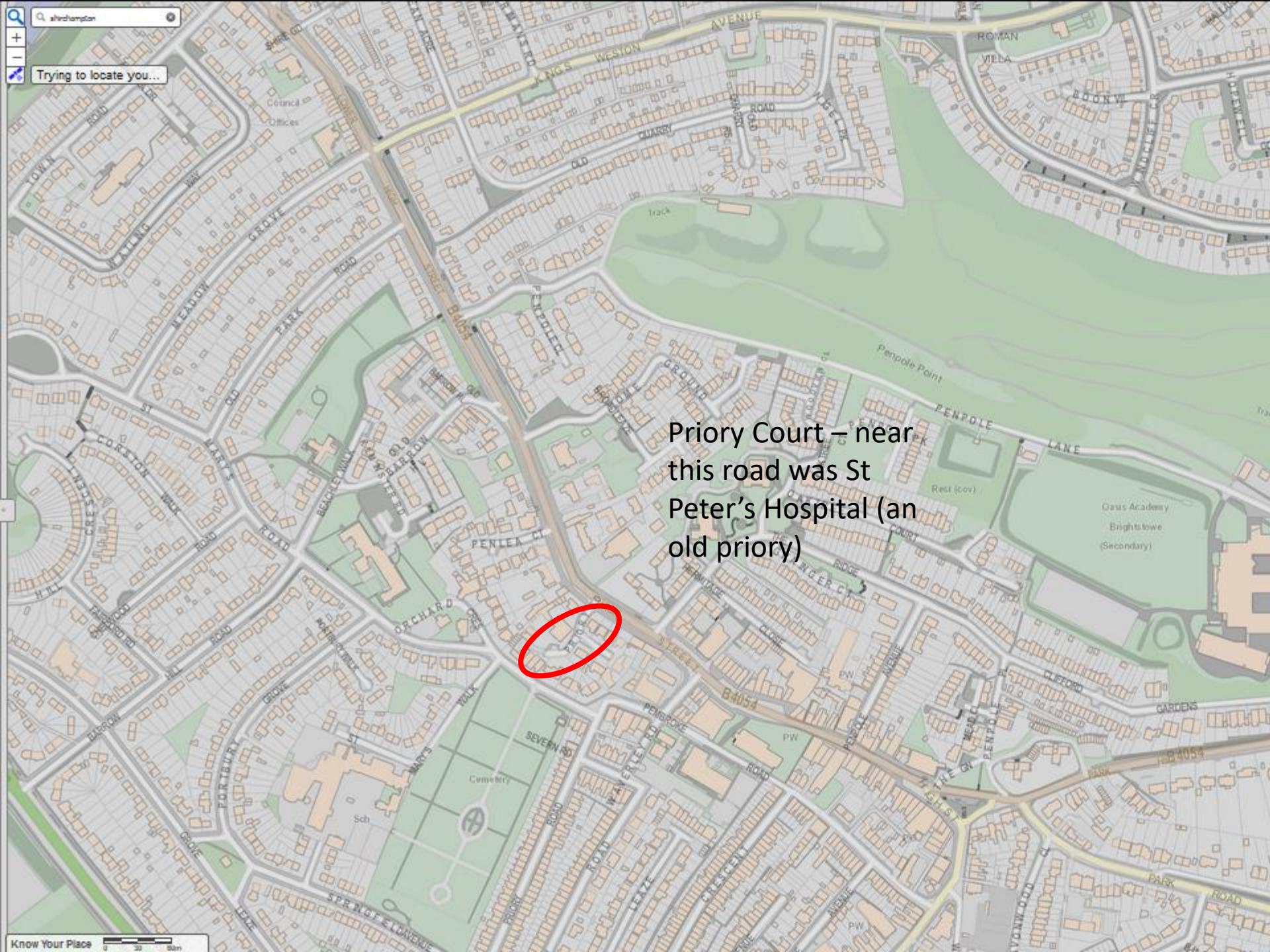
Barracks Lane refers to a mid nineteenth century military barracks to the north of where the school is now situated.





Hermitage Close –
named after Hermitage
house which used to
stand here.

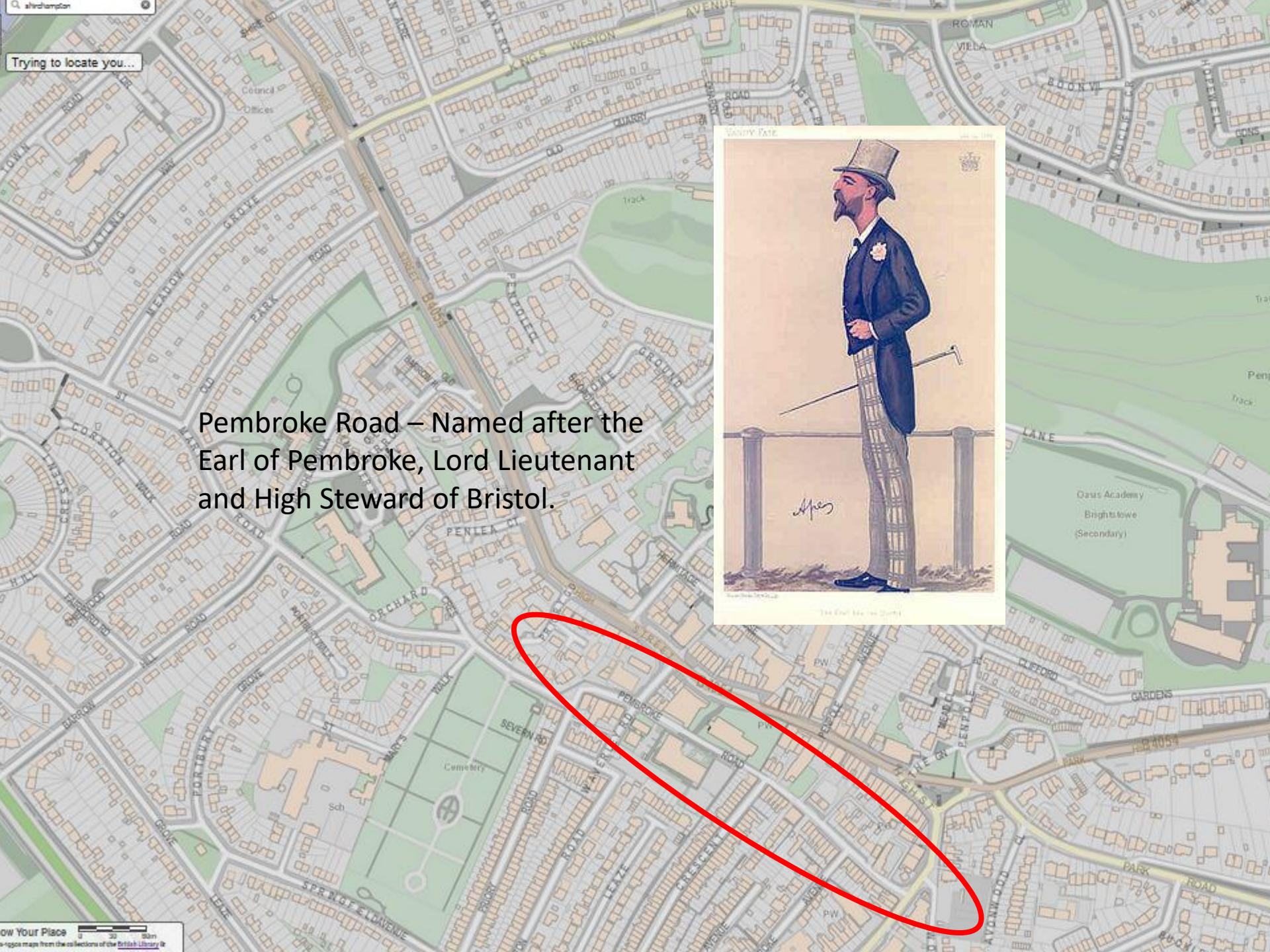




Trying to locate you...

Priory Court – near
this road was St
Peter's Hospital (an
old priory)





Trying to locate you...

Pembroke Road – Named after the Earl of Pembroke, Lord Lieutenant and High Steward of Bristol.





Penlea Court – named after Penlea House.





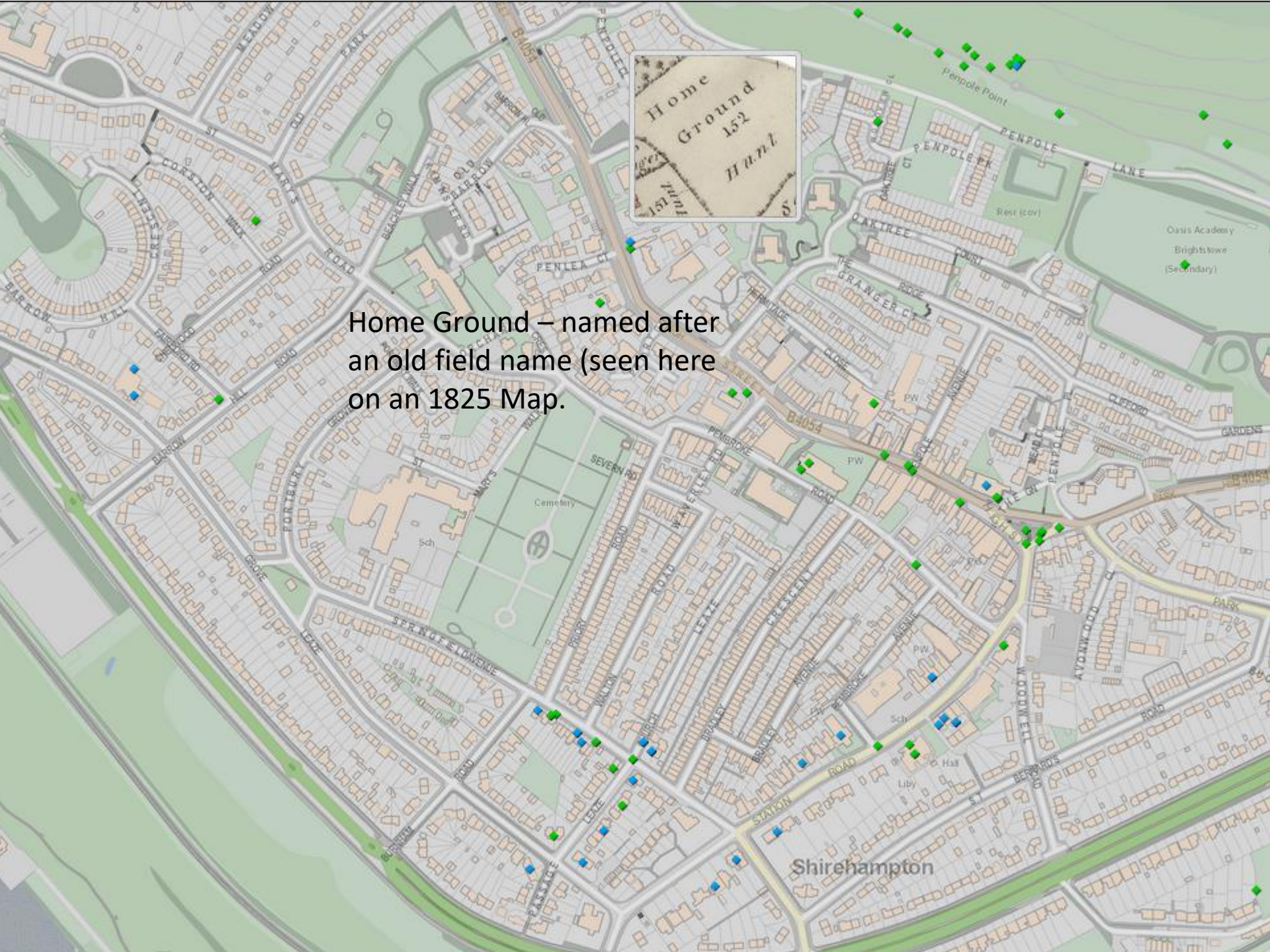
Trying to locate you...

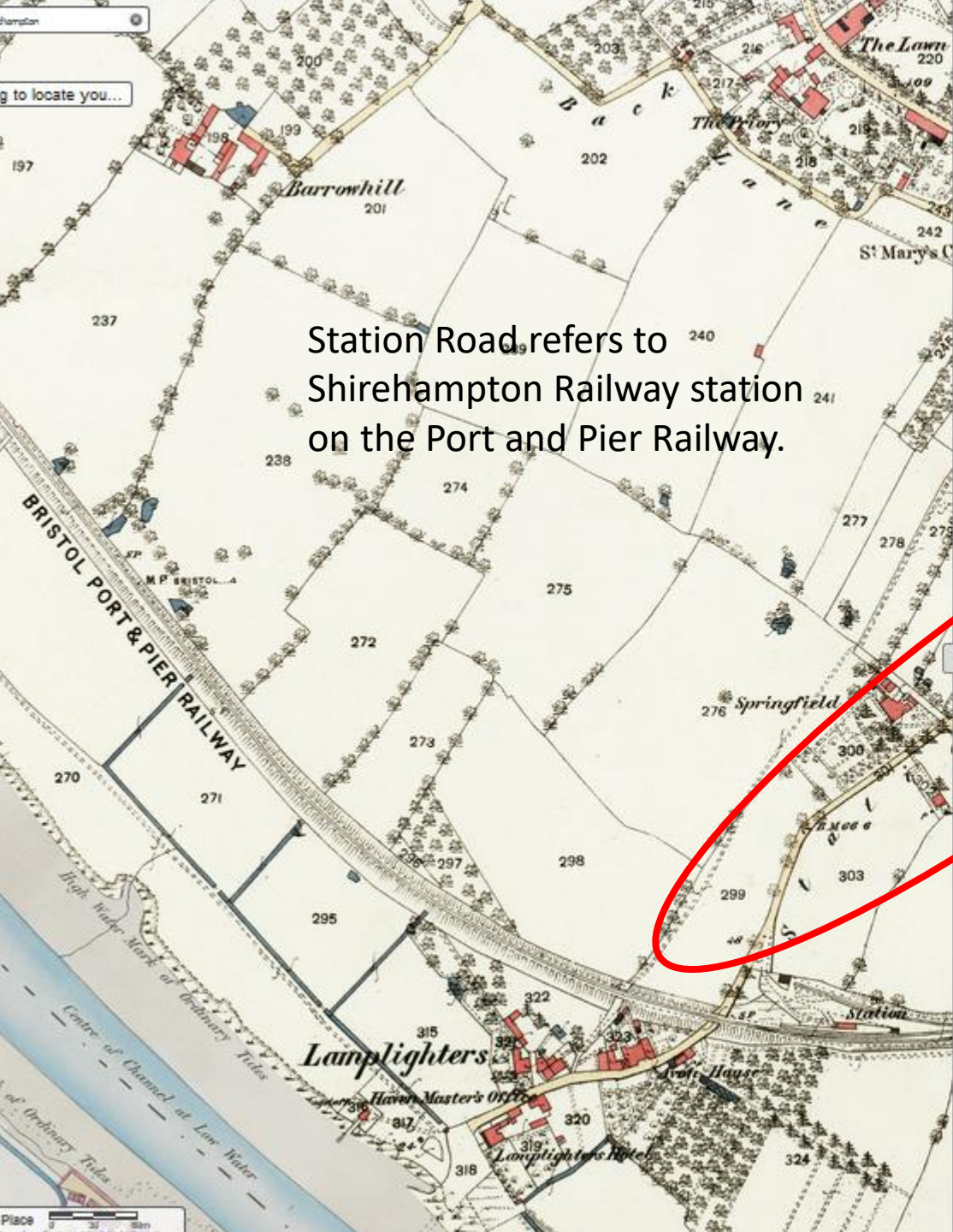


Barrow Hill – leads to Barrow Hill Farm. Built in 1840. The name Barrow Hill indicates that there was probably some kind of prehistoric burial mound (barrow) nearby.

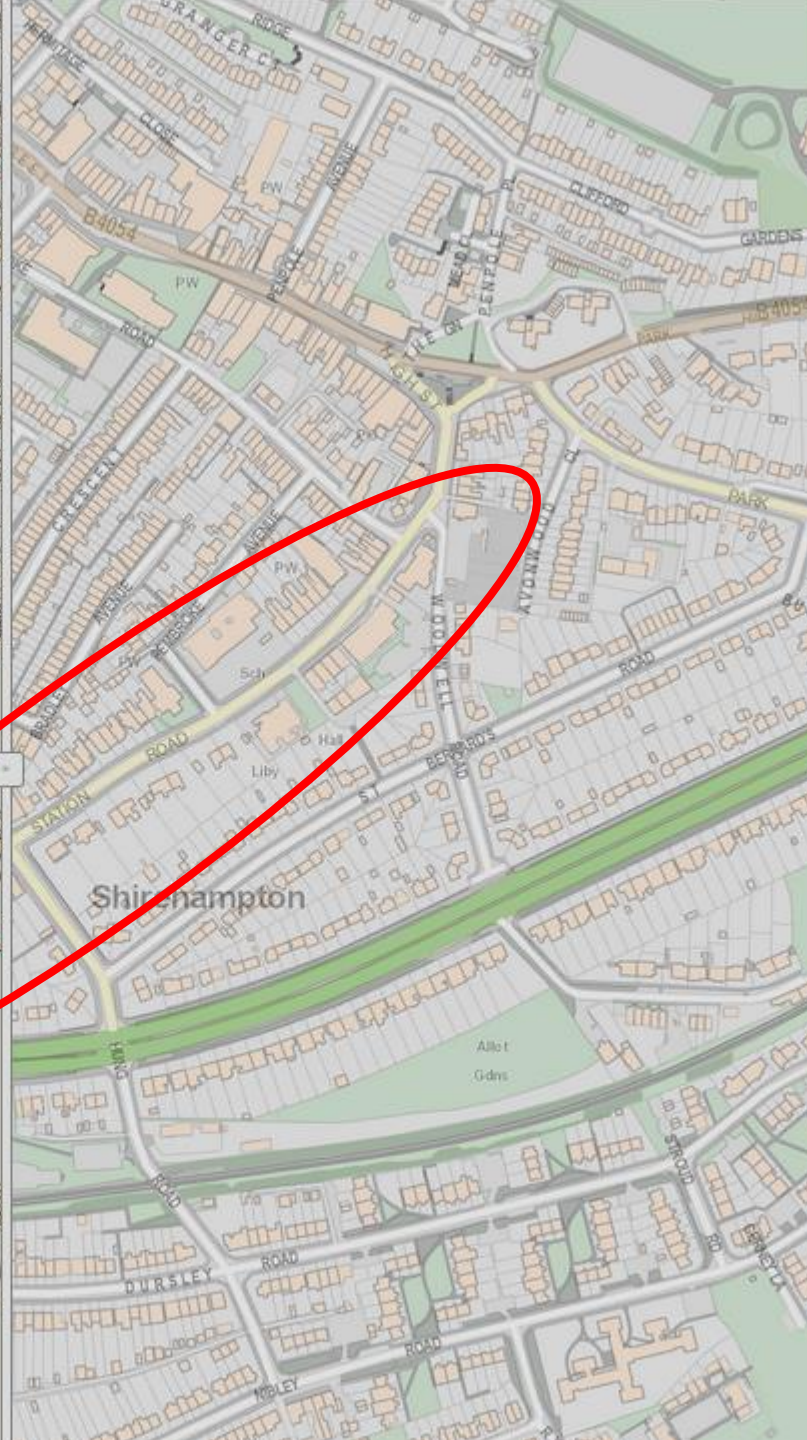


Home Ground – named after an old field name (seen here on an 1825 Map).





Station Road refers to Shirehampton Railway station on the Port and Pier Railway.





Historic England